


# SNOWSHOE TRAILS









### Snowshoe & Hiking Trails

|   |        |
|---|--------|
| <span style="color: green;">●</span> Bob's Trail        | 0.3 mi |
| <span style="color: green;">●</span> Jan's Trail        | 0.3 mi |
| <span style="color: green;">●</span> SnowPaw Way        | 0.6 mi |
| <span style="color: green;">●</span> Warrior Trail      | 0.7 mi |
| <span style="color: green;">●</span> Swamp Loop         | 0.4 mi |
| <span style="color: blue;">■</span> Scout Trail         | 0.3 mi |
| <span style="color: blue;">■</span> Hut Trail           | 0.2 mi |
| <span style="color: blue;">■</span> East Ridge Trail    | 0.6 mi |
| <span style="color: blue;">■</span> Warrior Trail 2     | 0.2 mi |
| <span style="color: black;">◆</span> Ridge Runner Trail | 1.3 mi |
| <span style="color: black;">◆</span> LPT Trail West     | 0.6 mi |
| <span style="color: black;">◆</span> LPT Trail East     | 0.6 mi |
| <span style="color: green;">●</span> Andrew's Trail     | 1.1 mi |
| <span style="color: blue;">■</span> Red Barn North      | 0.2 mi |
| <span style="color: blue;">■</span> Red Barn South      | 0.2 mi |

|   |  |   |
|---|--|---|
| <span style="color: green;">●</span> Novice | <span style="color: blue;">■</span> Intermediate | <span style="color: black;">◆</span> Expert |
|---|--|---|

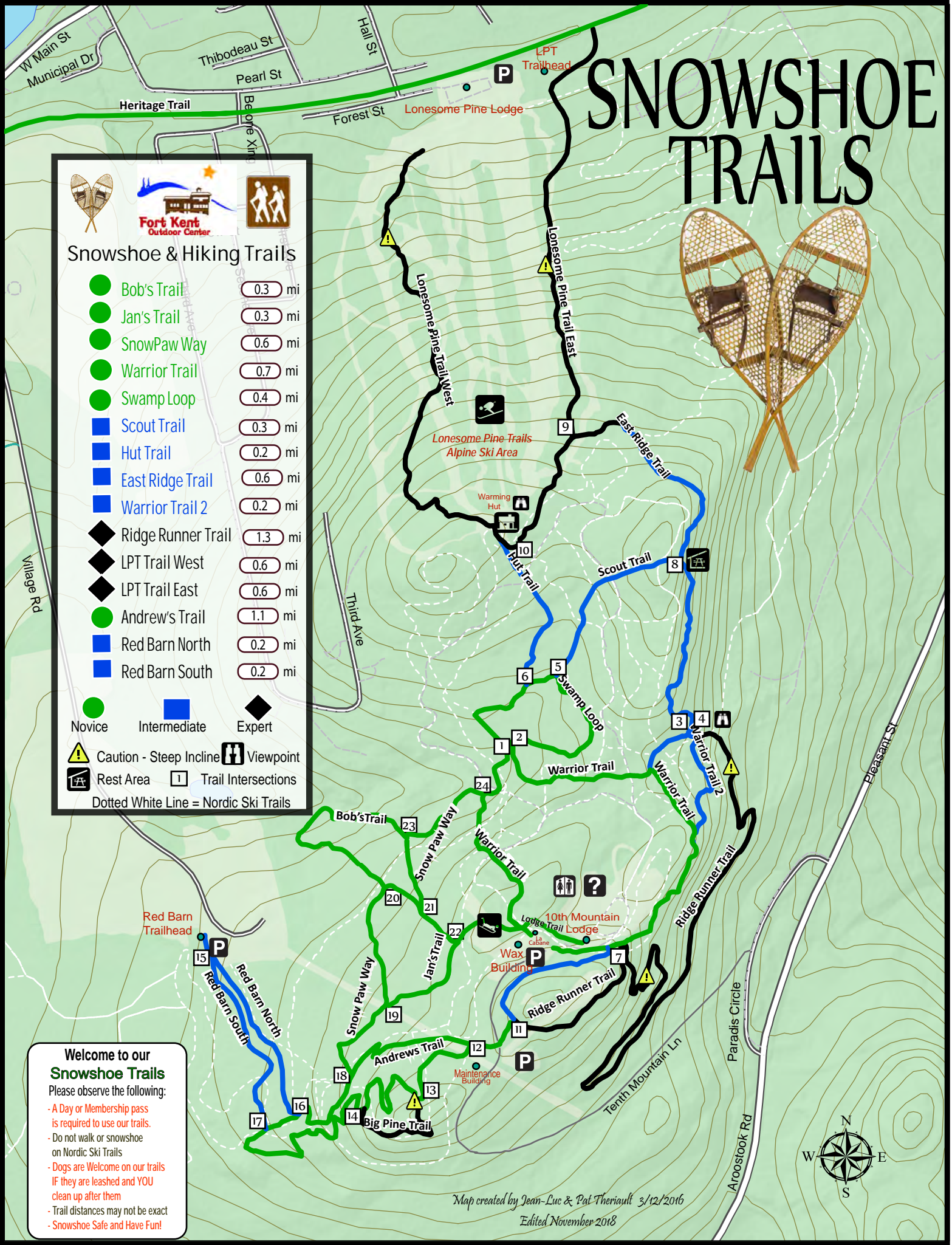
|   |   |
|---|---|
|  Caution - Steep Incline |  Viewpoint           |
|  Rest Area               |  Trail Intersections |

Dotted White Line = Nordic Ski Trails

**Welcome to our Snowshoe Trails**

Please observe the following:

- A Day or Membership pass is required to use our trails.
- Do not walk or snowshoe on Nordic Ski Trails
- Dogs are Welcome on our trails IF they are leashed and YOU clean up after them
- Trail distances may not be exact
- Snowshoe Safe and Have Fun!



Map created by Jean-Luc & Pat Theriault 3/12/2016  
 Edited November 2018

